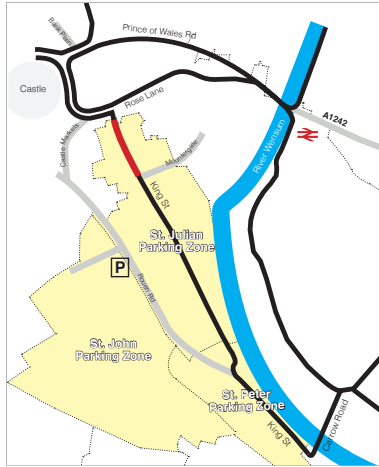


## PARKING ZONE DISPLACEMENT ON KING STREET

In order to provide a safe and secure route for the race it is necessary to ensure that one section of King Street is free of all parked vehicles and locked cycles. This section is coloured **red** on the map below.



### King Street residents (St Julian Parking Zone)

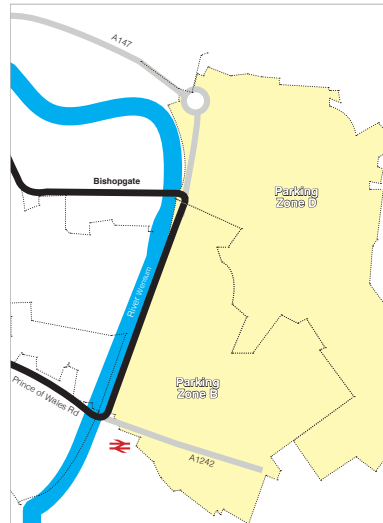
- Displaced permit holders will be required to relocate vehicles and locked cycles by 6.30pm Saturday 22nd October 2022 until 12 noon on Sunday 23rd October 2022.
- Residents will be allowed to relocate to any parking space available in the vicinity, including the adjoining St John and St Peter Permit Zones without penalty.
- Additional pay & display parking bays are available to use free of charge on Rouen Road and Ber Street after 6.30pm on Saturday and all day on Sunday.
- **Any vehicles that infringe upon these restrictions, will unfortunately have to be removed.**

## NEW INFORMATION FOR RIVERSIDE ROAD RESIDENTS

### Riverside Road residents (Parking Zone B)

- New for this race, permit holders may now remain in place on Riverside Road. However if residents wish to use their vehicles between 9:00am and 11:00am on Sunday 23rd October 2022 they need to move to adjoining roads within Zone B or in any available parking space in the adjoining Zone D. You will not incur a penalty.

- ..... Parking zone boundary
- ——— Parking restrictions
- ——— Race route



Find out more:

[www.runnorwich.co.uk](http://www.runnorwich.co.uk) @runnorwichinfo@norwichcitycsf.org.uk 01603 984000



# THIS AFFECTS YOU!

PLEASE READ: IMPORTANT INFORMATION INSIDE FOR RESIDENTS AND BUSINESSES



# ROAD CLOSURES & PARKING RESTRICTIONS

## SUNDAY 23RD OCTOBER 2022

# RUN NORWICH

The sixth annual Run Norwich 10k road race returns to the city on **Sunday 23rd October 2022**, with up to 8,500 runners expected.

To ensure the safety of them and the many thousands of spectators, a number of road closures will be necessary. We aim to keep disruption to a minimum and in many cases the closures will only be for around an hour. **No vehicle movements will be allowed on the race route during the event**, and in one area parking permits will be suspended and residents required to relocate their vehicles. Please see the accompanying maps for information.

We apologise in advance for any disruption or inconvenience this may cause you. If you have any queries, please contact us at [runnorwichinfo@norwichcitycsf.org.uk](mailto:runnorwichinfo@norwichcitycsf.org.uk), or on **race day only** please call the Race Control Centre on **07827 206057**. For more information, and for a full list of roads affected, please visit [www.runnorwich.co.uk](http://www.runnorwich.co.uk).

## ANTICIPATED RACE DAY ROAD CLOSURE TIMES

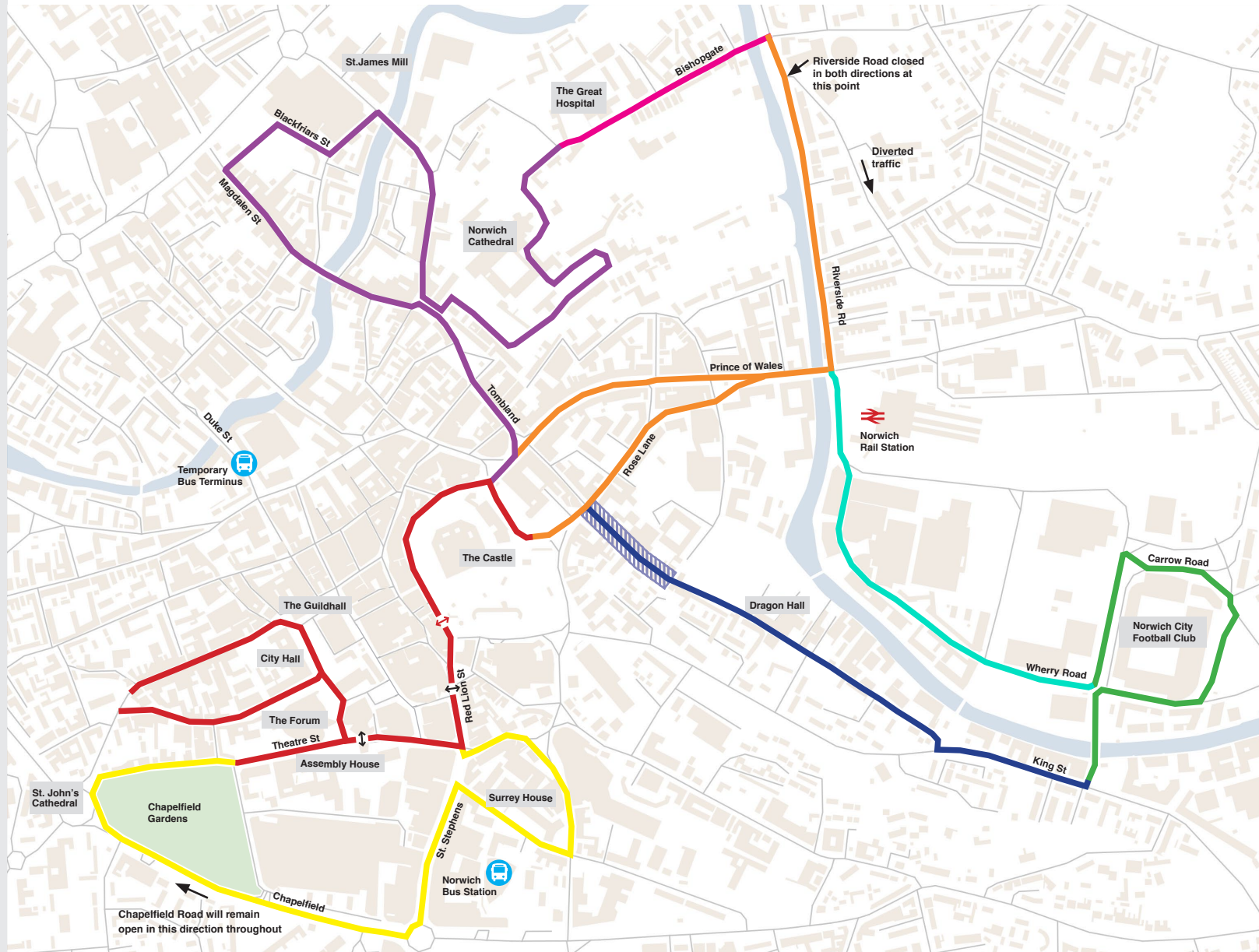
- 07:00 - 13:00 hrs
- 08:45 - 10:15 hrs
- 09:15 - 10:30 hrs
- 09:00 - 11:00 hrs
- 09:00 - 11:30 hrs
- 09:15 - 10:45 hrs
- 09:15 - 11:00 hrs
- 09:30 - 11:15 hrs

## PARKING RESTRICTIONS

18:30 (Sat) - 12:00 hrs (Sun)

In this area of King Street between the days and times indicated, the road will need to be free of all parked vehicles and locked cycles. Any vehicles or cycles that infringe upon these restrictions will unfortunately have to be removed.

However, displaced permit holders and residents may park in adjoining zones without penalty. For more information, please see overleaf.



- Spectator crossing points
- Underground spectator crossing point