

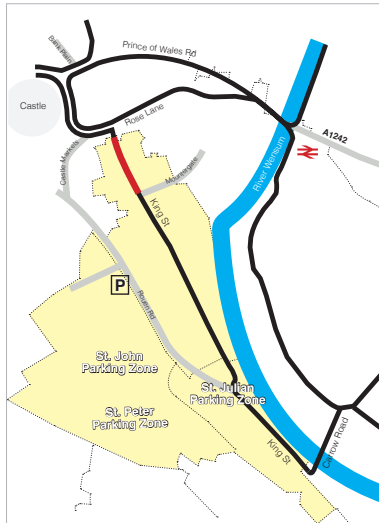
PARKING ZONE DISPLACEMENTS

In order to provide a safe and secure route for the race it is necessary to ensure that certain parts of the course are free of all parked vehicles and locked cycles.

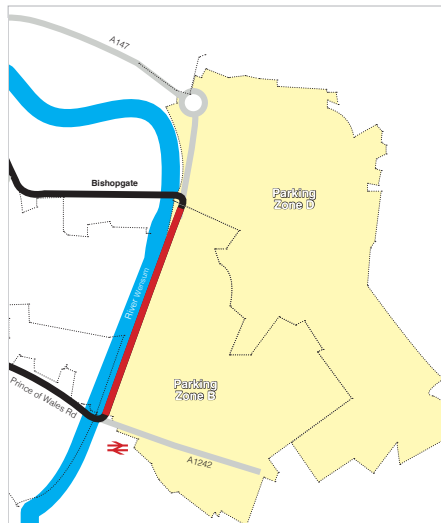
Two roads will be affected by these measures (coloured red on the maps below).

Any vehicles that infringe upon these restrictions, will unfortunately have to be removed.

King Street



Riverside Road



King Street residents (St Julian Parking Zone)

- Displaced permit holders will be required to relocate vehicles and locked cycles by 6.30pm Saturday 16th July 2022 until 12 noon on Sunday 17th July 2022.
- Residents will be allowed to relocate to any parking space available in the vicinity, including the adjoining St John and St Peter Permit Zones without penalty.
- Additional pay & display parking bays are available to use free of charge on Rouen Road and Ber Street after 6.30pm on Saturday and all day on Sunday.

Riverside Road residents (Parking Zone B)

- Displaced permit holders will be required to relocate vehicles and locked cycles before 4pm Saturday 16th July until 12 noon on Sunday 17th July 2022.
- Permit holders living in residences in or adjoining Riverside Road may park anywhere within Zone B or in any available parking space in the adjoining Zone D without penalty.

- Parking zone boundary
- — Parking restrictions
- — Race route

Find out more:

🌐 www.runnorwich.co.uk @runnorwichinfo@norwichcitycsf.org.uk 📞 01603 984000



THIS AFFECTS YOU!

PLEASE READ: IMPORTANT INFORMATION INSIDE FOR RESIDENTS AND BUSINESSES



ROAD CLOSURES & PARKING RESTRICTIONS

SUNDAY 17TH JULY 2022

RUN NORWICH

The sixth annual Run Norwich 10k road race returns to the city on **Sunday 17th July 2022**, with up to 8,500 runners expected.

To ensure the safety of them and the many thousands of spectators, a number of road closures will be necessary. We aim to keep disruption to a minimum and in many cases the closures will only be for around an hour. No vehicle movements will be allowed on the race route during the event, and in two areas parking permits will be suspended and residents required to relocate their vehicles. Please see the accompanying maps for information.

We apologise in advance for any disruption or inconvenience this may cause you. If you have any queries, please contact us at runnorwichinfo@norwichcitycsf.org.uk, or on **race day only** please call the Race Control Centre on 07827 206057. For more information, and for a full list of roads affected, please visit www.runnorwich.co.uk.

ANTICIPATED RACE DAY ROAD CLOSURE TIMES

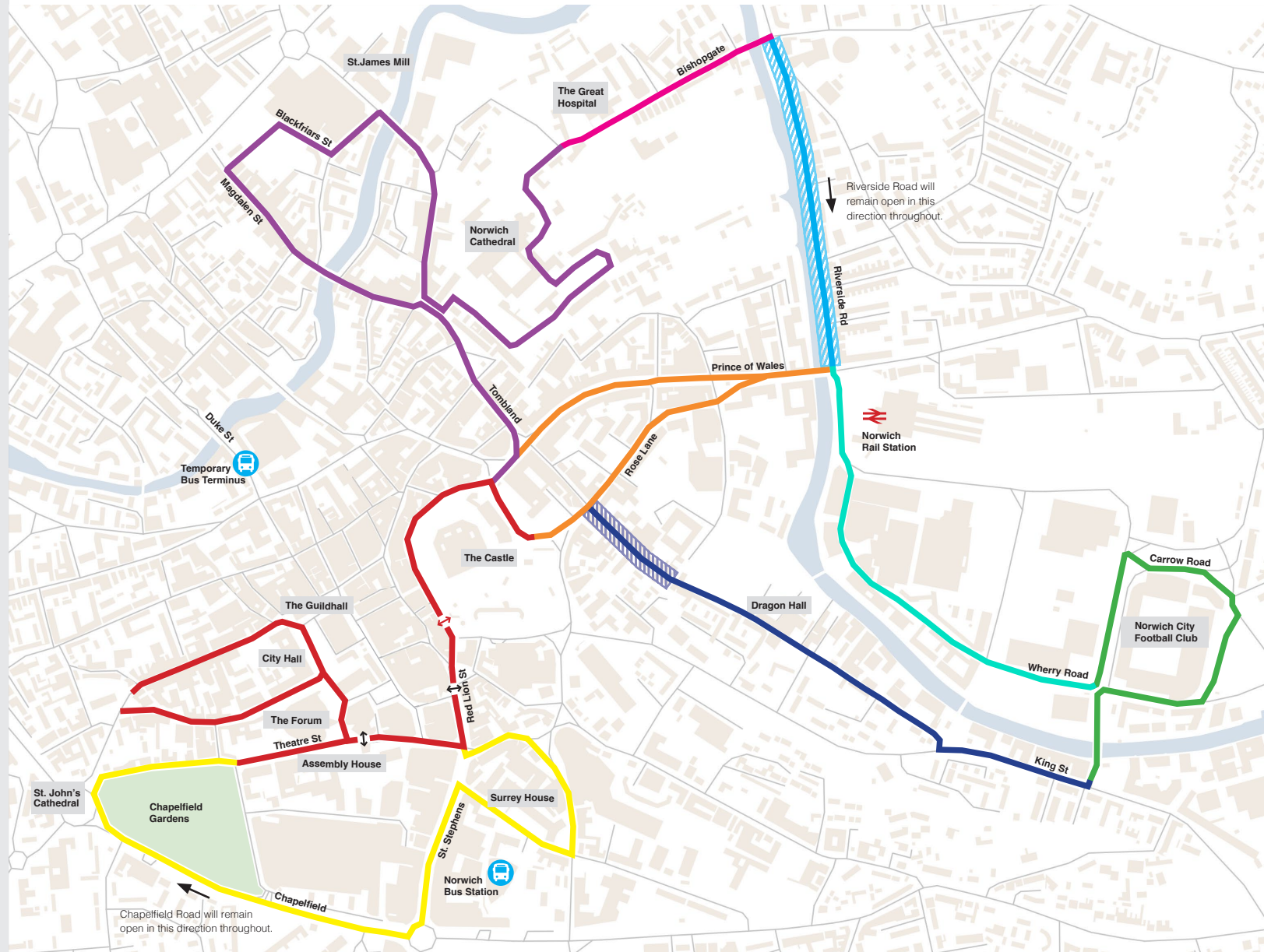
- 05:00 - 11:30 hrs
- 07:00 - 13:00 hrs
- 08:45 - 10:15 hrs
- 09:15 - 10:30 hrs
- 09:00 - 11:00 hrs
- 09:00 - 11:30 hrs
- 09:15 - 10:45 hrs
- 09:15 - 11:00 hrs
- 09:30 - 11:15 hrs

PARKING RESTRICTIONS

- 16:00 (Sat) - 12:00 hrs (Sun)
- 18:30 (Sat) - 12:00 hrs (Sun)

In the areas (and times) indicated, two roads will need to be free of all parked vehicles and locked cycles. Any vehicles or cycles that infringe upon these restrictions will unfortunately have to be removed.

However, displaced permit holders and residents may park in adjoining zones without penalty. For more information, please see overleaf.



- ↔ Spectator crossing points
- ↔ Underground spectator crossing point

